


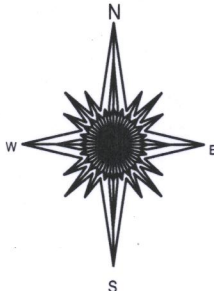
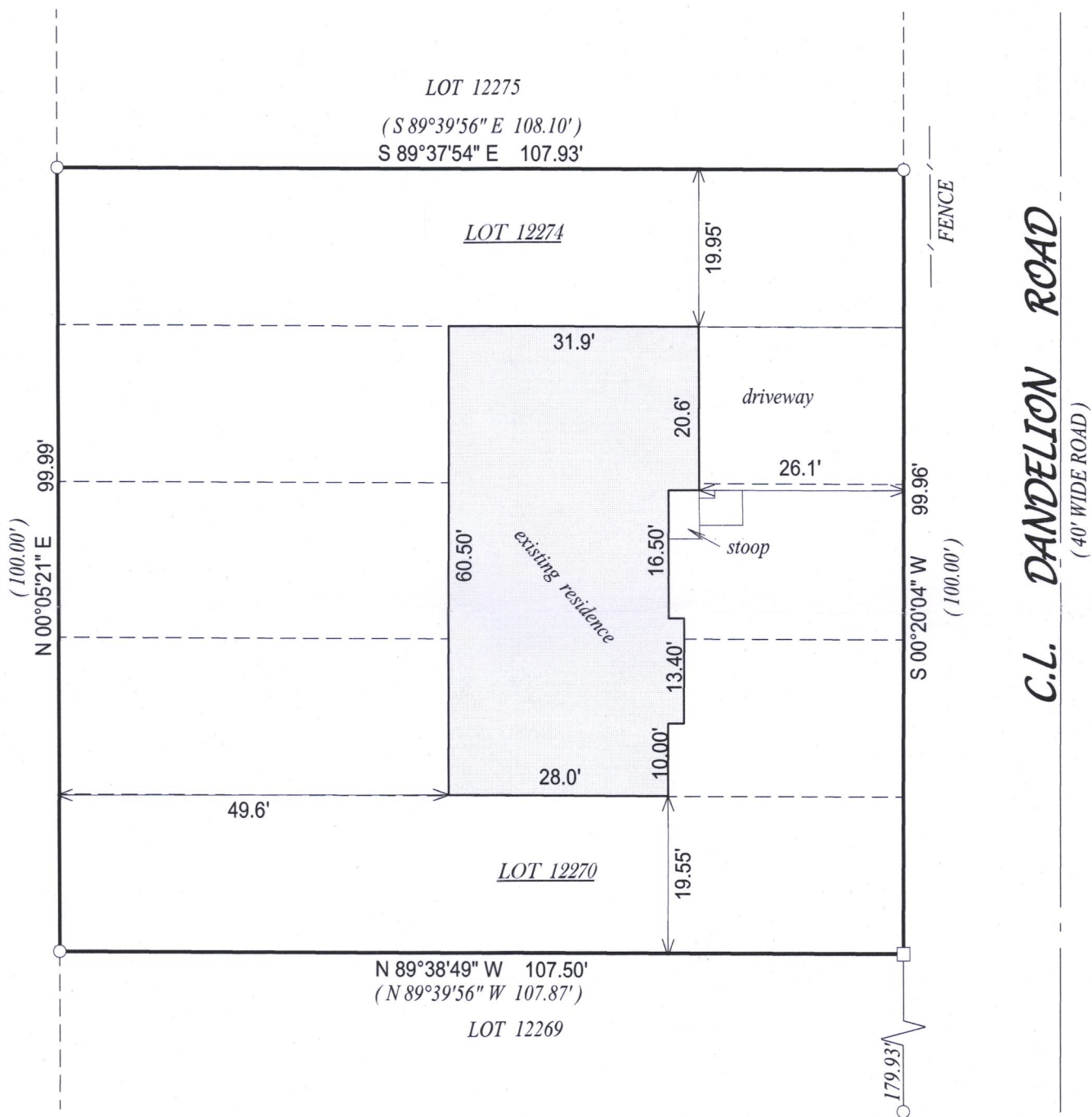
PREPARED FOR
GLENDA DUPONS
BEAR REALTY
PADDOCK LAKE, WI

PLAT OF SURVEY

- OF -

LOTS 12270-12274 BLOCK 219 OF LAKE COMO BEACH SUBDIVISION;
LOCATED IN TOWN 2 NORTH, RANGE 17 EAST, WALWORTH COUNTY,
WISCONSIN

PATHFINDER SURVEYING INC.
(formerly)
J.K. SURVEYING INC.
P.O BOX 322
LAKE GENEVA, WI. 53147
WWW.PATHFINDERSURVEYING.NET
262-248-8303




- () = recorded as
□ = found iron bar
○ = found iron pipe
● = set iron pipe
■ = set iron bar

SCALE 1" = 20'

JOB # 17-165

TAX ID # JLCB02669



BASIS OF BEARING OF THIS PLAT: THE SUBDIVISION PLAT OF RECORD.

"I hereby certify that I have surveyed the above described property and that the above map, to the best of my knowledge and belief, is a true representation thereof and shows the size and location of all visible structures, apparent easements and encroachments if any."

This survey is made for the present owners of the property, and those who purchase, mortgage, or guarantee the title thereto, within one year from the date hereof.

DATED THIS 19TH DAY OF JUNE, 2017.



JEFFREY L. KIMPS S-2436
Wisconsin Registered Land Surveyor
(original if signed in red)

217-4354